

385000 385100 385200 385300 385400 385500











347000 346900 346800 346700 346600 346500 346400 346300 346200 346100



April 2016 - Draft

Brampton Conservation Area Townscape Appraisal Map

Key

-  Conservation Area boundary
-  Proposed extension to Conservation Area boundary
-  Listed buildings
-  Positive buildings
-  Neutral building
-  Significant open space
-  Proposed Article 4 buildings
-  landmark building
-  characteristic boundaries
-  Important views




1:2,500
at print size A3



This map is reproduced from Ordnance Survey material with the permission of Her Majesty's Stationary Office. Crown Copyright. Unauthorised reproduction infringes Crown Copyright and may lead to civil proceedings.
Newcastle Under Lyme Borough Council - 100019654 - 2016

This Map remains the property of Newcastle-under-Lyme Borough Council and should only be used in connection with the purpose for which it was issued.



NEWCASTLE-UNDER-LYME
BOROUGH COUNCIL

385000 385100 385200 385300 385400 385500